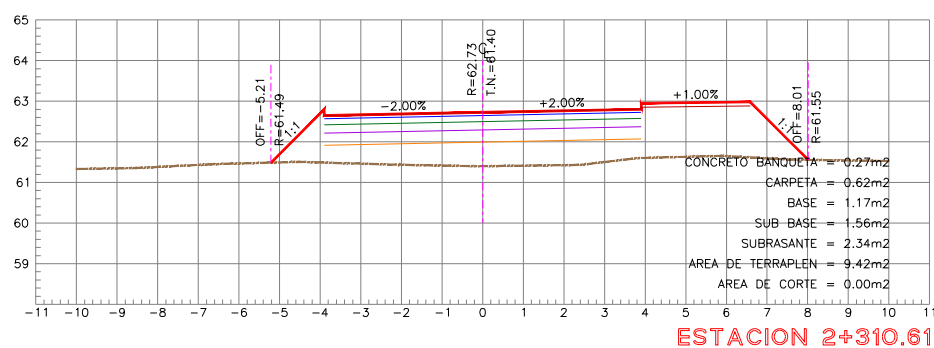
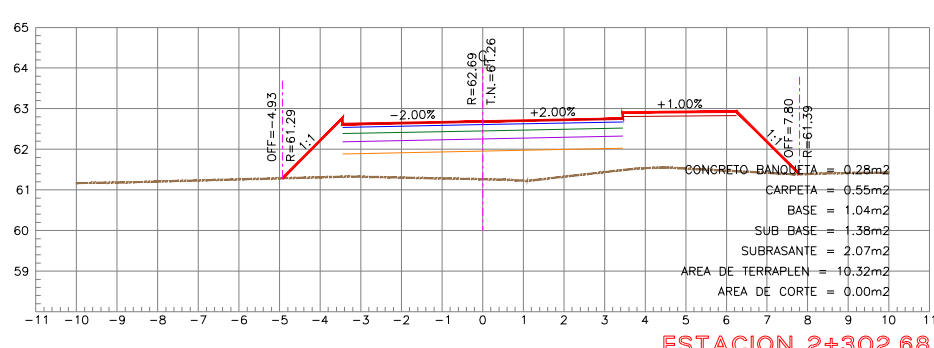


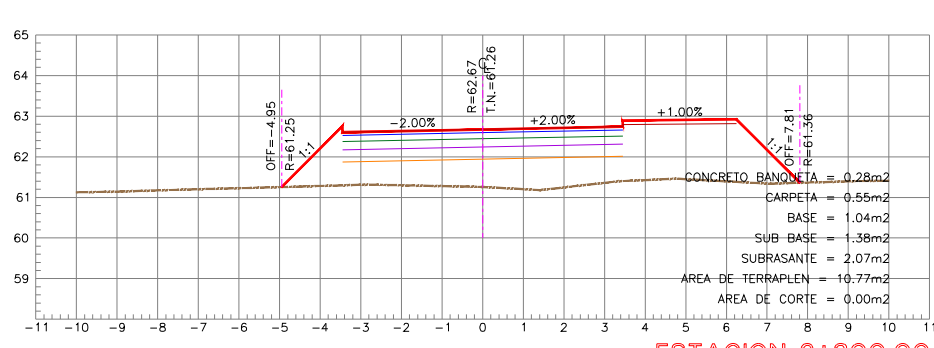
ESTACION 2+322.67  
ESCALA HORIZONTAL 1 : 100  
ESCALA VERTICAL 1 : 100



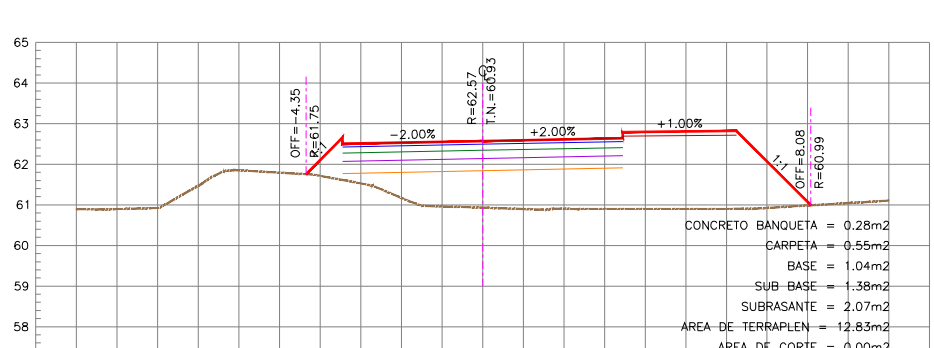
ESTACION 2+310.81  
ESCALA HORIZONTAL 1 : 100  
ESCALA VERTICAL 1 : 100



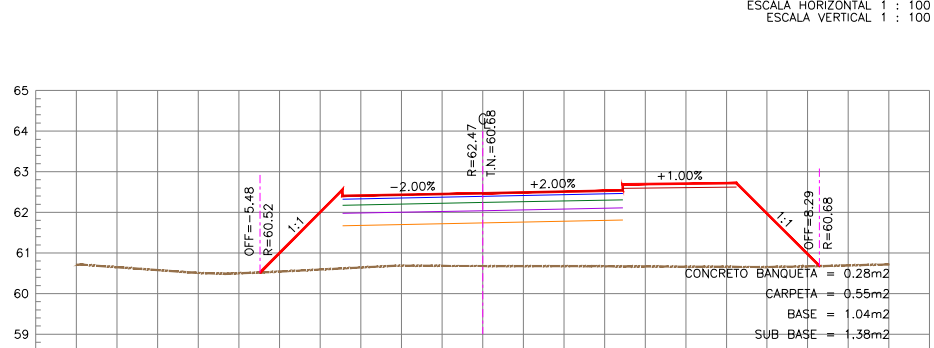
ESTACION 2+302.88  
ESCALA HORIZONTAL 1 : 100  
ESCALA VERTICAL 1 : 100



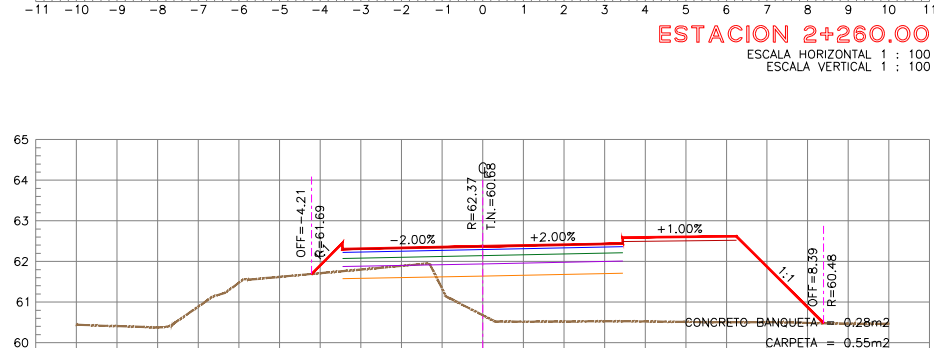
ESTACION 2+300.00  
ESCALA HORIZONTAL 1 : 100  
ESCALA VERTICAL 1 : 100



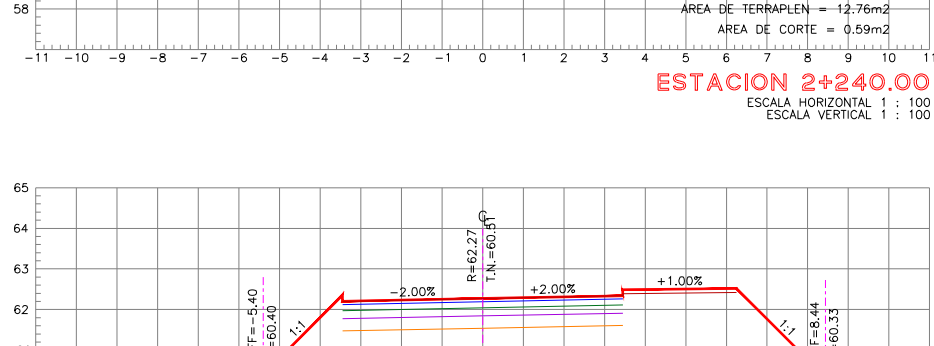
ESTACION 2+280.00  
ESCALA HORIZONTAL 1 : 100  
ESCALA VERTICAL 1 : 100



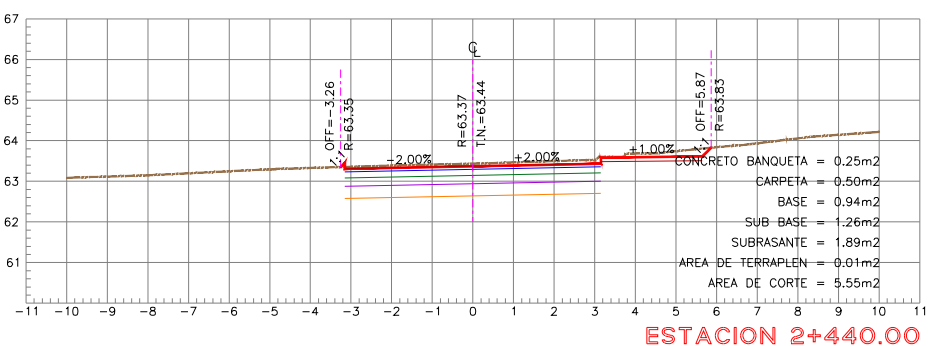
ESTACION 2+260.00  
ESCALA HORIZONTAL 1 : 100  
ESCALA VERTICAL 1 : 100



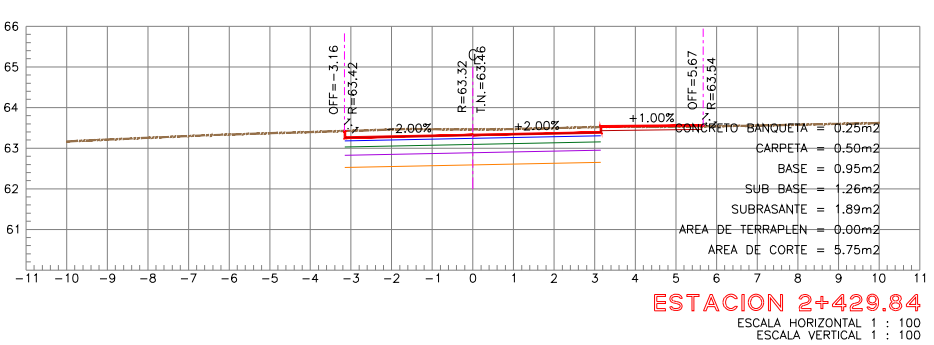
ESTACION 2+240.00  
ESCALA HORIZONTAL 1 : 100  
ESCALA VERTICAL 1 : 100



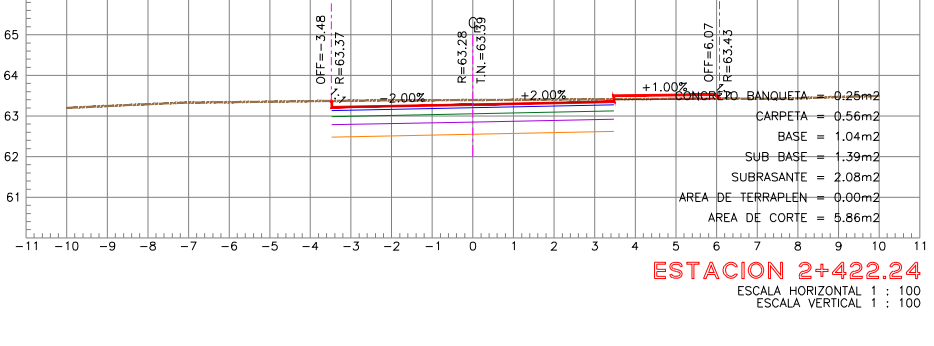
ESTACION 2+220.00  
ESCALA HORIZONTAL 1 : 100  
ESCALA VERTICAL 1 : 100



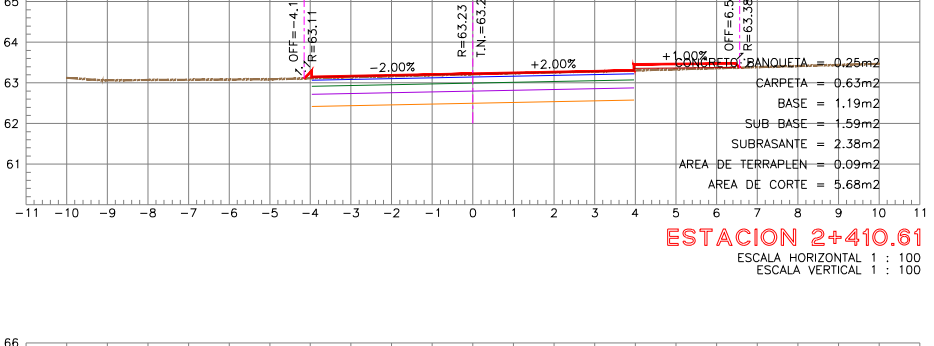
ESTACION 2+440.00  
ESCALA HORIZONTAL 1 : 100  
ESCALA VERTICAL 1 : 100



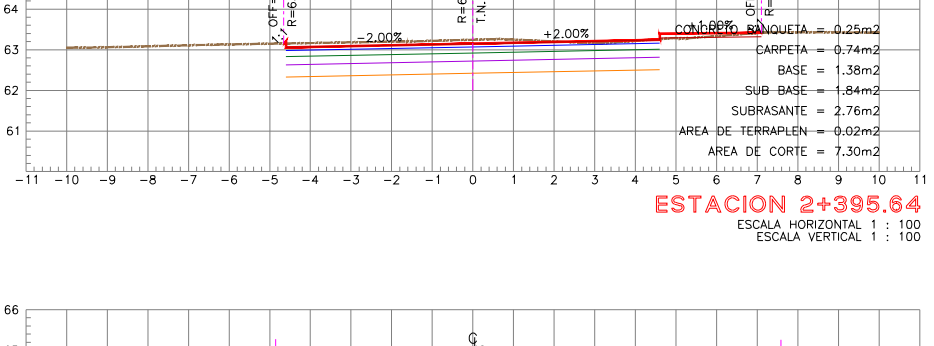
ESTACION 2+429.84  
ESCALA HORIZONTAL 1 : 100  
ESCALA VERTICAL 1 : 100



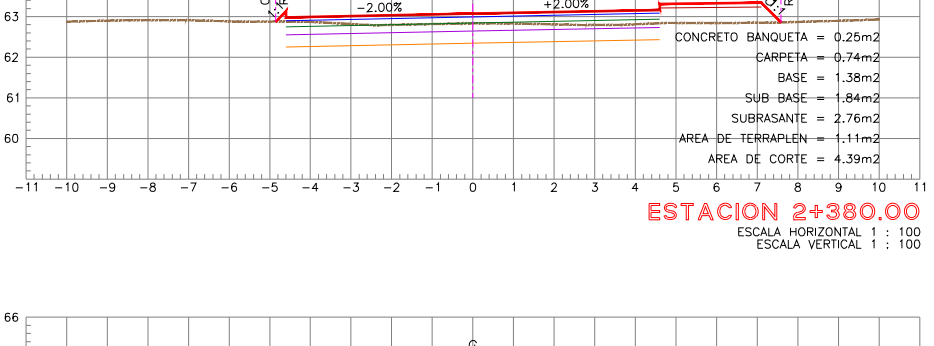
ESTACION 2+422.24  
ESCALA HORIZONTAL 1 : 100  
ESCALA VERTICAL 1 : 100



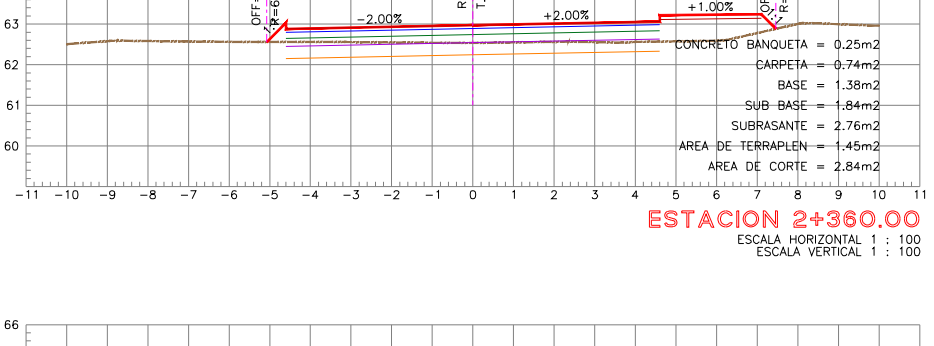
ESTACION 2+410.61  
ESCALA HORIZONTAL 1 : 100  
ESCALA VERTICAL 1 : 100



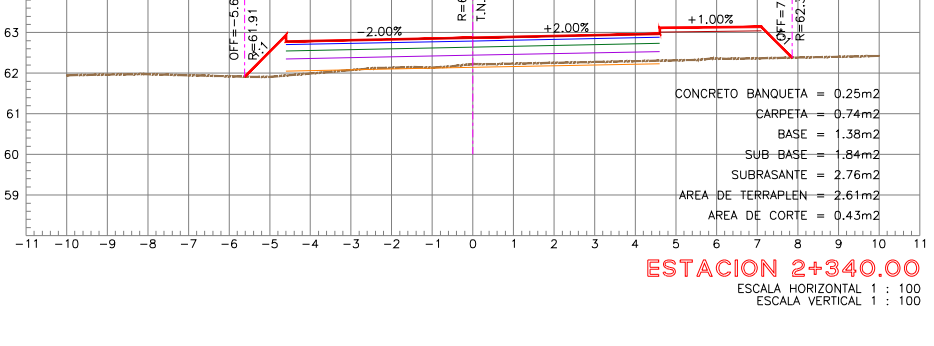
ESTACION 2+395.84  
ESCALA HORIZONTAL 1 : 100  
ESCALA VERTICAL 1 : 100



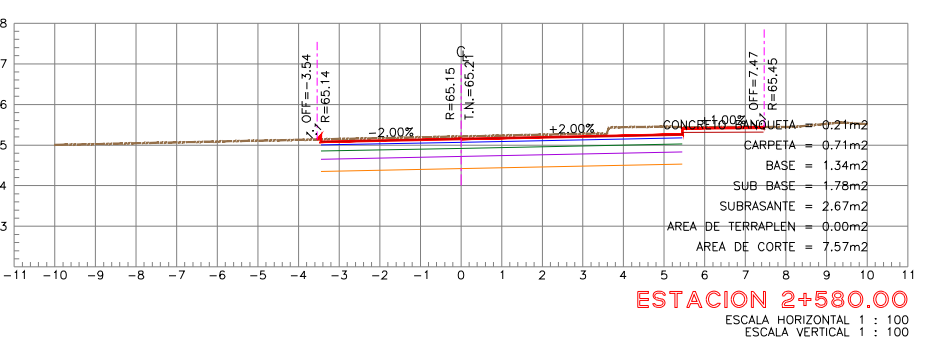
ESTACION 2+380.00  
ESCALA HORIZONTAL 1 : 100  
ESCALA VERTICAL 1 : 100



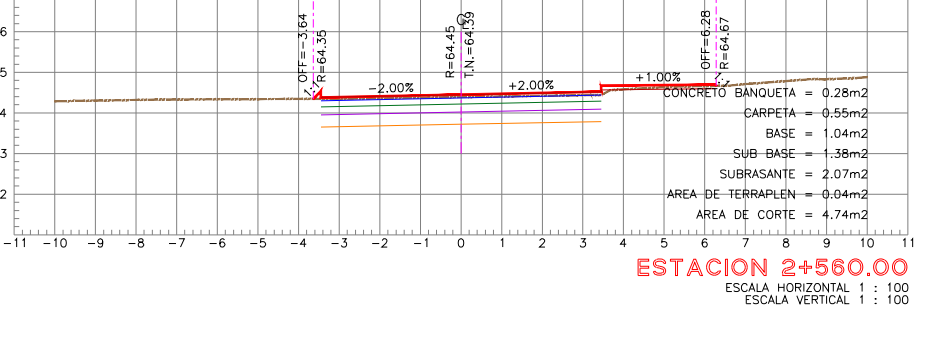
ESTACION 2+360.00  
ESCALA HORIZONTAL 1 : 100  
ESCALA VERTICAL 1 : 100



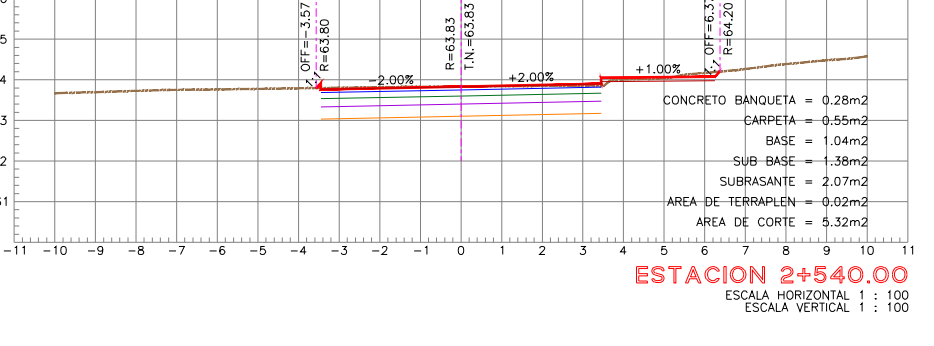
ESTACION 2+340.00  
ESCALA HORIZONTAL 1 : 100  
ESCALA VERTICAL 1 : 100



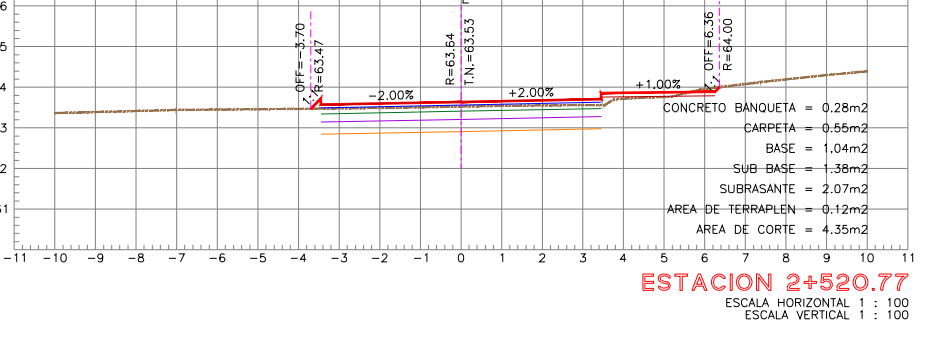
ESTACION 2+580.00  
ESCALA HORIZONTAL 1 : 100  
ESCALA VERTICAL 1 : 100



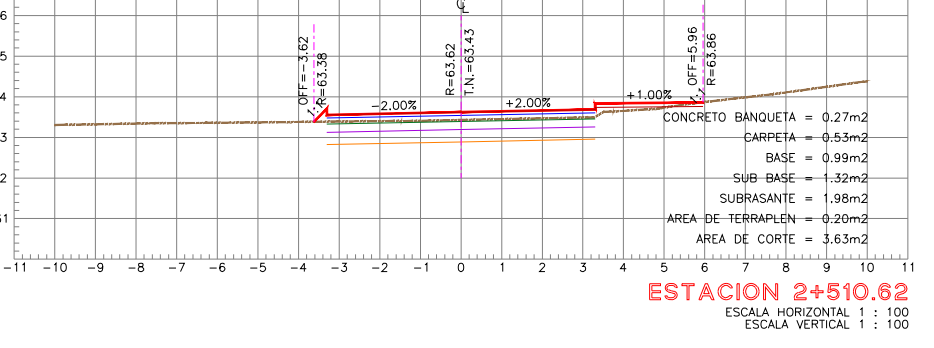
ESTACION 2+560.00  
ESCALA HORIZONTAL 1 : 100  
ESCALA VERTICAL 1 : 100



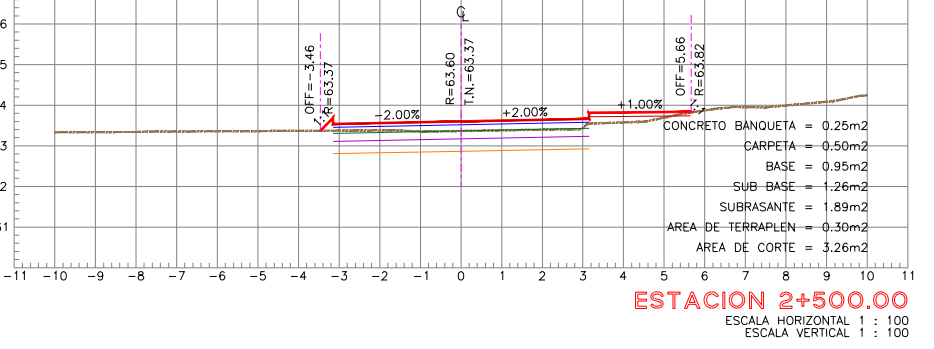
ESTACION 2+540.00  
ESCALA HORIZONTAL 1 : 100  
ESCALA VERTICAL 1 : 100



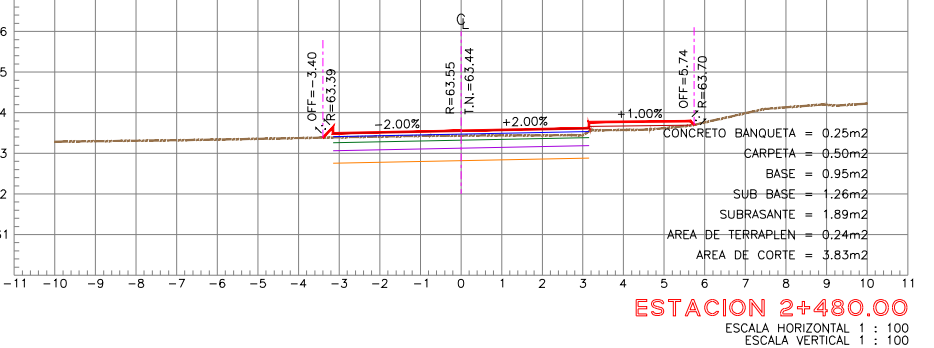
ESTACION 2+520.77  
ESCALA HORIZONTAL 1 : 100  
ESCALA VERTICAL 1 : 100



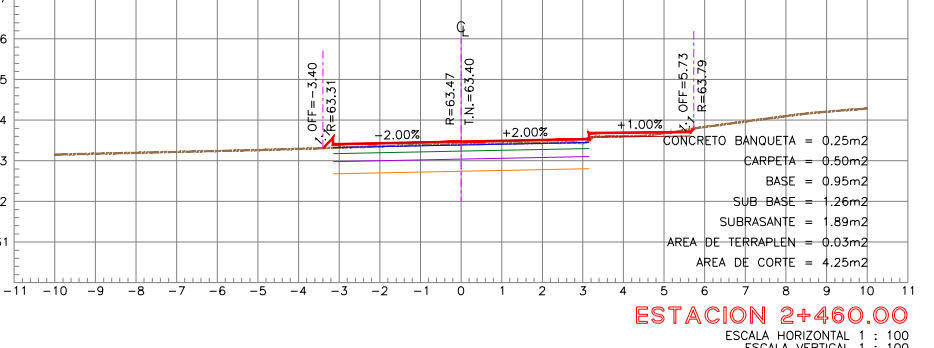
ESTACION 2+510.82  
ESCALA HORIZONTAL 1 : 100  
ESCALA VERTICAL 1 : 100



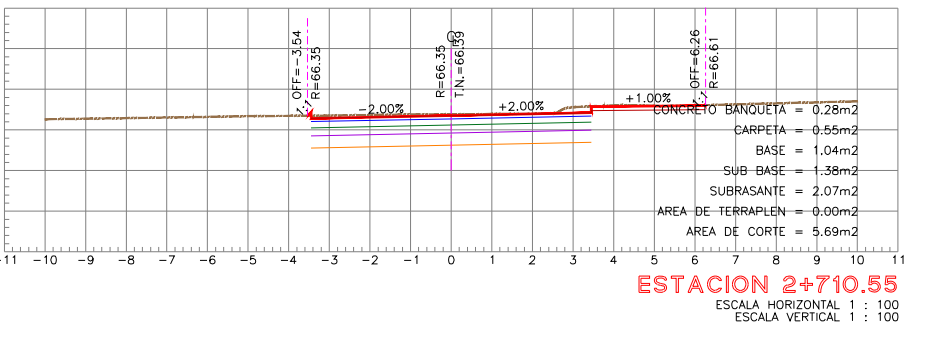
ESTACION 2+500.00  
ESCALA HORIZONTAL 1 : 100  
ESCALA VERTICAL 1 : 100



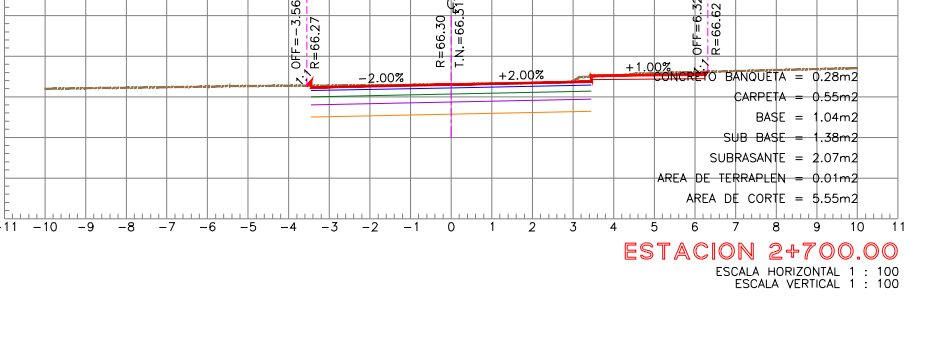
ESTACION 2+480.00  
ESCALA HORIZONTAL 1 : 100  
ESCALA VERTICAL 1 : 100



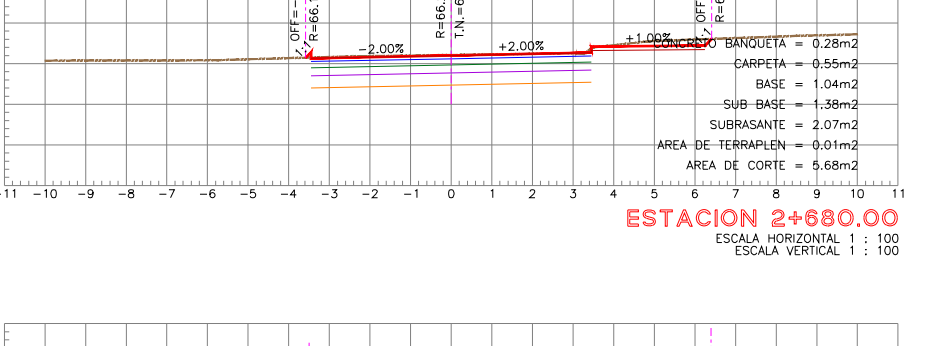
ESTACION 2+460.00  
ESCALA HORIZONTAL 1 : 100  
ESCALA VERTICAL 1 : 100



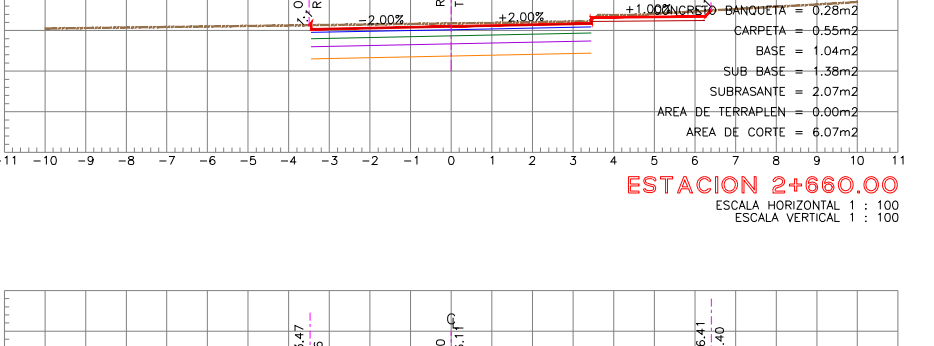
ESTACION 2+710.55  
ESCALA HORIZONTAL 1 : 100  
ESCALA VERTICAL 1 : 100



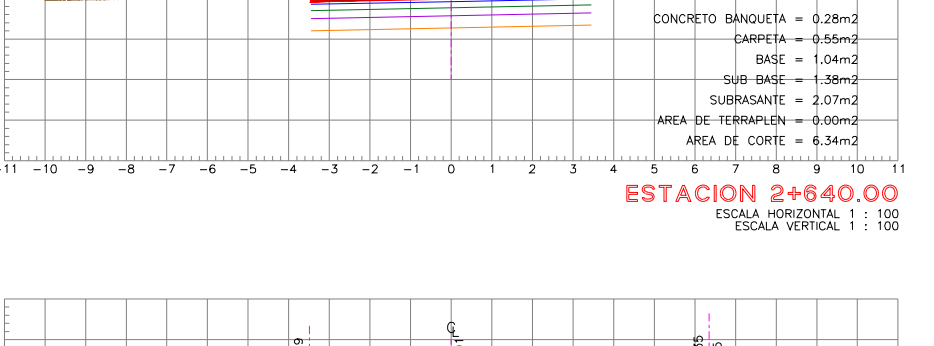
ESTACION 2+680.00  
ESCALA HORIZONTAL 1 : 100  
ESCALA VERTICAL 1 : 100



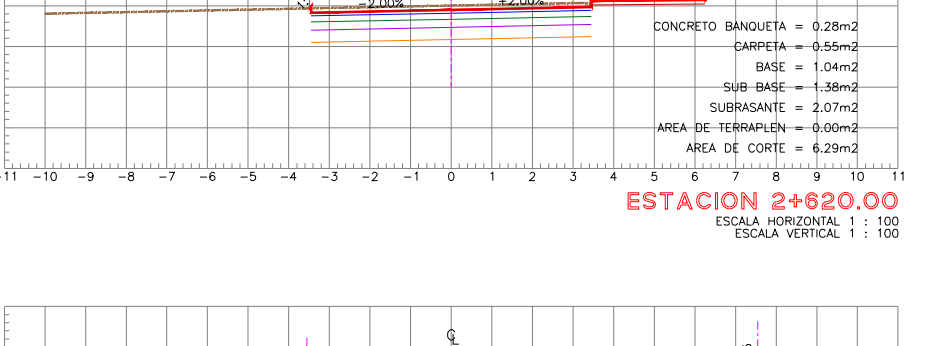
ESTACION 2+660.00  
ESCALA HORIZONTAL 1 : 100  
ESCALA VERTICAL 1 : 100



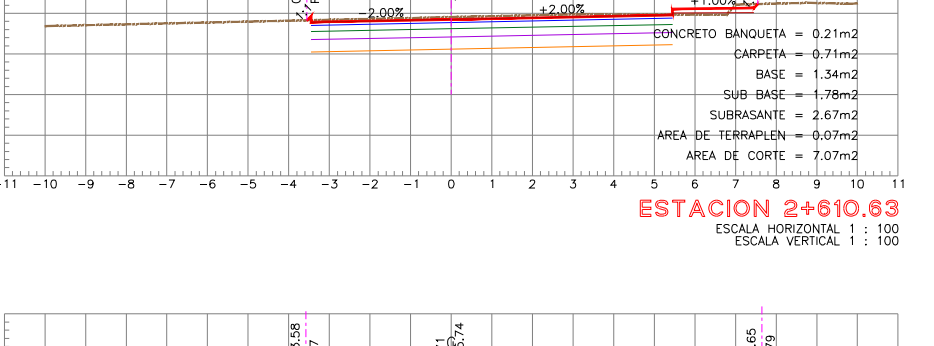
ESTACION 2+640.00  
ESCALA HORIZONTAL 1 : 100  
ESCALA VERTICAL 1 : 100



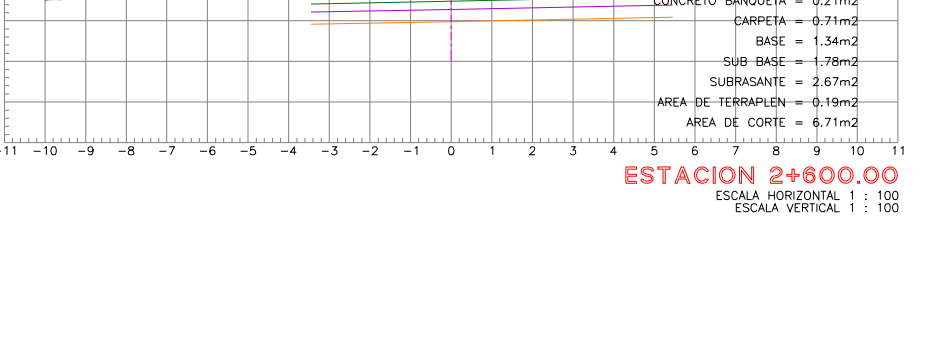
ESTACION 2+620.00  
ESCALA HORIZONTAL 1 : 100  
ESCALA VERTICAL 1 : 100



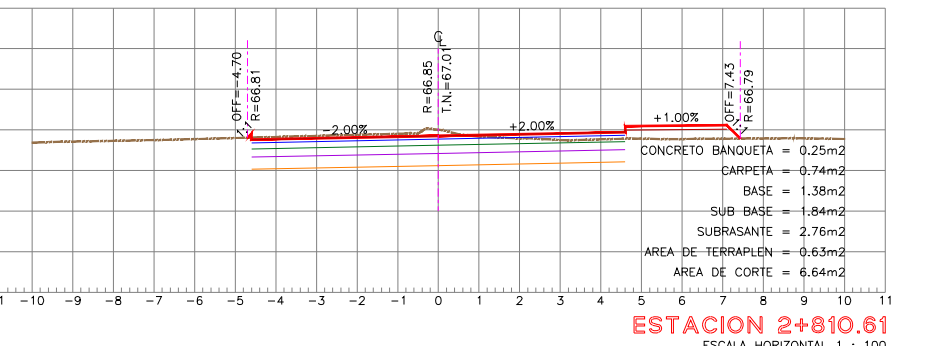
ESTACION 2+600.00  
ESCALA HORIZONTAL 1 : 100  
ESCALA VERTICAL 1 : 100



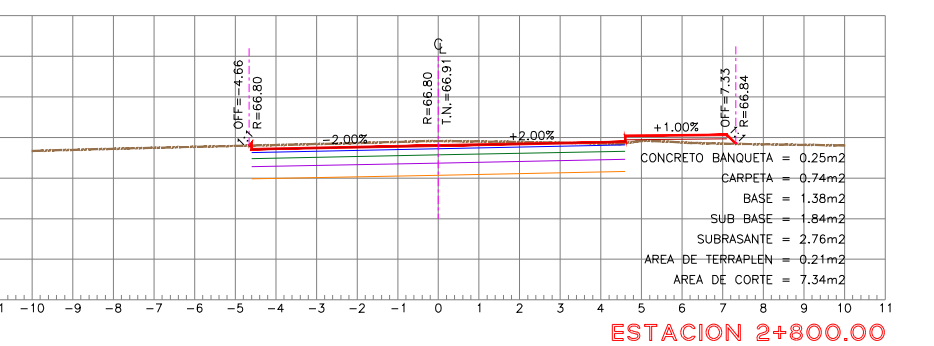
ESTACION 2+580.63  
ESCALA HORIZONTAL 1 : 100  
ESCALA VERTICAL 1 : 100



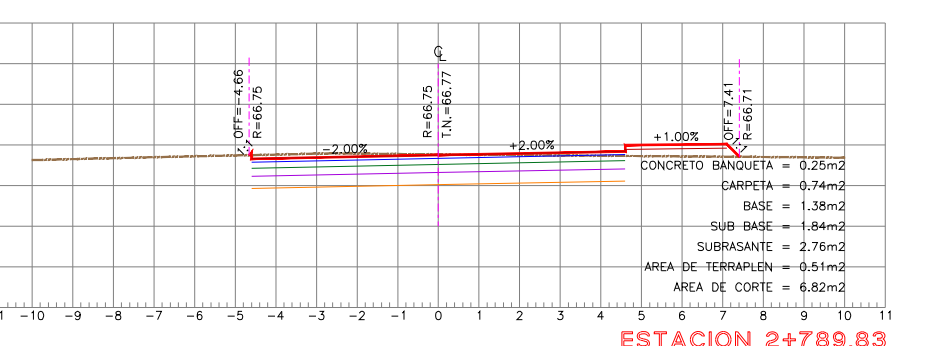
ESTACION 2+560.00  
ESCALA HORIZONTAL 1 : 100  
ESCALA VERTICAL 1 : 100



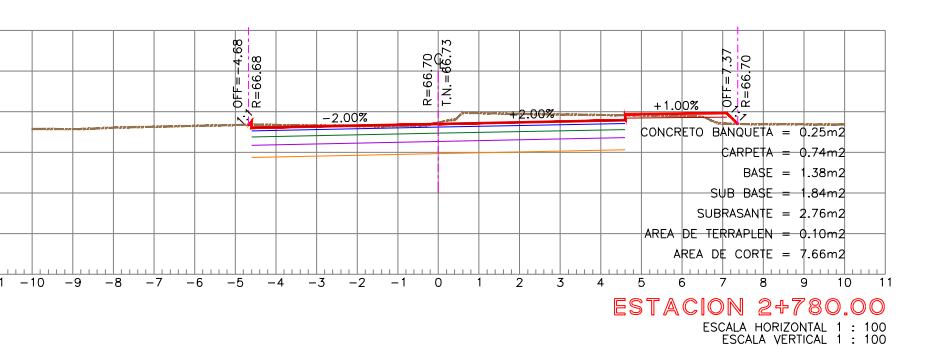
ESTACION 2+810.61  
ESCALA HORIZONTAL 1 : 100  
ESCALA VERTICAL 1 : 100



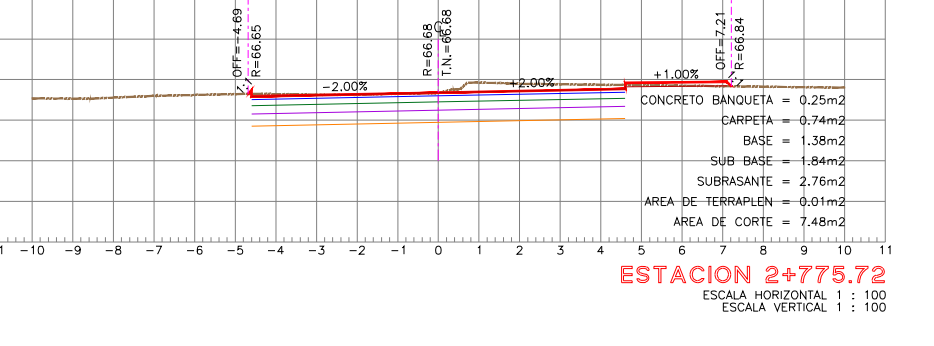
ESTACION 2+700.00  
ESCALA HORIZONTAL 1 : 100  
ESCALA VERTICAL 1 : 100



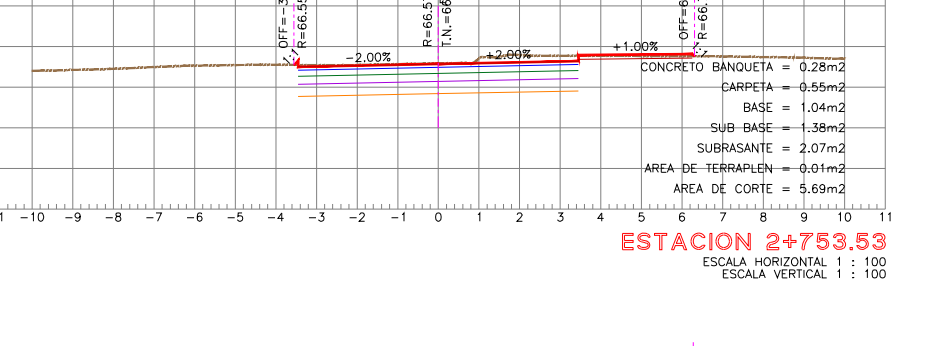
ESTACION 2+680.83  
ESCALA HORIZONTAL 1 : 100  
ESCALA VERTICAL 1 : 100



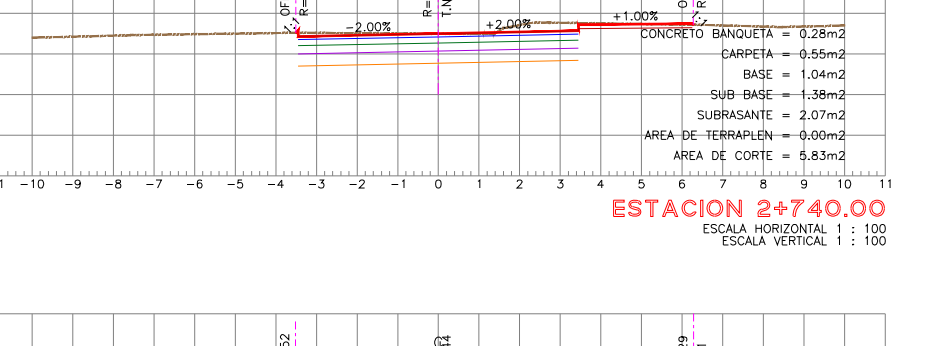
ESTACION 2+780.00  
ESCALA HORIZONTAL 1 : 100  
ESCALA VERTICAL 1 : 100



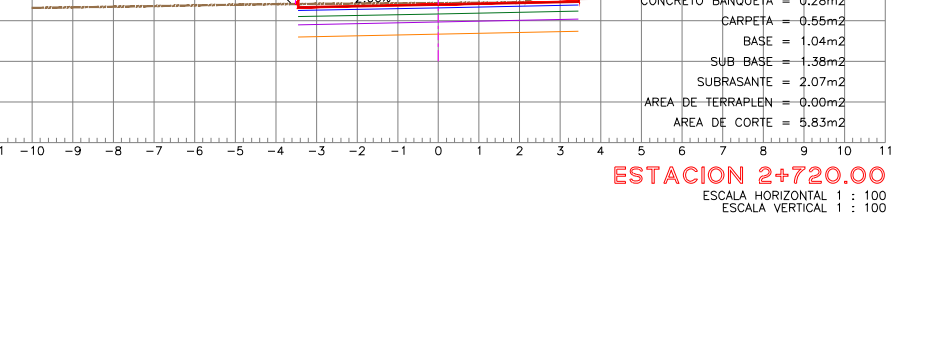
ESTACION 2+775.72  
ESCALA HORIZONTAL 1 : 100  
ESCALA VERTICAL 1 : 100



ESTACION 2+753.53  
ESCALA HORIZONTAL 1 : 100  
ESCALA VERTICAL 1 : 100



ESTACION 2+740.00  
ESCALA HORIZONTAL 1 : 100  
ESCALA VERTICAL 1 : 100



ESTACION 2+800.00  
ESCALA HORIZONTAL 1 : 100  
ESCALA VERTICAL 1 : 100

LOCALIZACIÓN

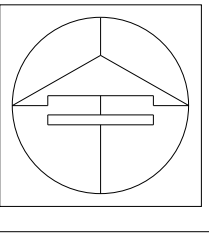


SIMBOLOGIA EXISTENTE

SIMBOLOGÍA	
	TERRENO NATURAL
	RASANTE DEL PROYECTO
	BANQUETA
	LOSA DE RODAMIENTO
	BASE
	SUB BASE
	SUB RASANTE

SELLOS :

NOTAS GENERALES		CUADRO DE REVISIONES	
		No.	FECHA
		DESCRIPCIÓN	



Secretaría de Obras Públicas  
Ing. Pedro Cepeda Anaya  
Subsecretario de Proyectos y Licitaciones  
Ing. José Alfonso Robledo Ramírez  
Director General de Proyectos y Licitaciones  
Ing. Francisco Javier Briones Méndez  
Director de Proyectos y vías terrestres  
Ing. Carlos Emilio Prieto Lara



OBRA : PAVIMENTACION ASFALTICA CON CARPETA DE 8 CM DE ESPESOR COMPACTO, COLOCADA EN CALIENTE EN BOULEVARD INSURGENTES (PROL. BLVD. DEL MAESTRO) DEL MUNICIPIO DE REYNOSA, TAMAUPLIPAS		CLAVE	
TRAMO : ENTRE BLVD. LA CIMA Y AV. VISTA HERMOSA, CAD. 1+600 AL 3+000		13-GE0-3	
LOCALIZACIÓN : VARIAS COLONIAS EN EL MUNICIPIO DE REYNOSA, TAMAUPLIPAS.			
PLANO : SECCIONES DE CONSTRUCCION DE LA CALLE			
Proyecto:	Revisó:	Fecha:	Escala :
CAAP DEL NORESTE S. A. DE C. V. C.P. Alejandro Caro Martínez Representante Legal	DEPARTAMENTO DE PROYECTOS DE INGENIERÍA VIAL Ing. Rafael Rodríguez Medina	OCTUBRE DE 2023	INDICADA

SECCIONES CPO NORTE

sec. 2+220.00 a est. 2+210.58 ESC.: SIN/E